GOVERNMENT OF ZIMBABWE
MINISTRY OF ENVIRONMENT, CLIMATE AND WILDLIFE
METEOROLOGICAL SERVICES DEPARTMENT
P.O.BOX BE 150 BELVEDERE, HARARE, ZIMBABWE
PHONE: +263 242 778 161/ +263 778 125 911
All correspondence should be addressed to the Director

# Weather Report & Forecast

## SATELLITE-BASED GLANCE INTO TODAY, THURSDAY 26 NOVEMBER 2026

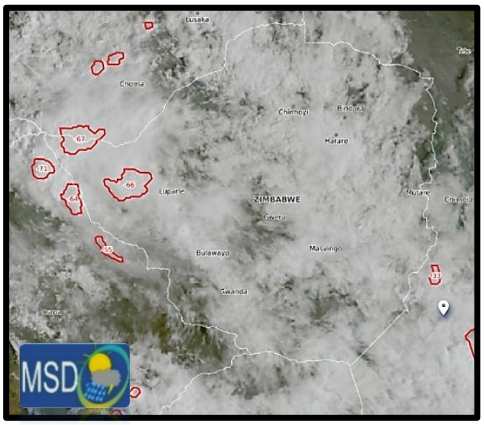


Yesterday, the presence of moisture over Zimbabwe led to scattered thundershowers across the country, with significant rainfall recorded at **Birchenough Bridge (67mm), Makoholi (64mm), Zvishavane (48mm) and Grand Reef, Mutare (33mm).**

Today, mostly cloudy and warm conditions prevailed countrywide with scattered thundershowers.




## FORECAST FOR TOMORROW: FRIDAY 27 NOVEMBER 2026

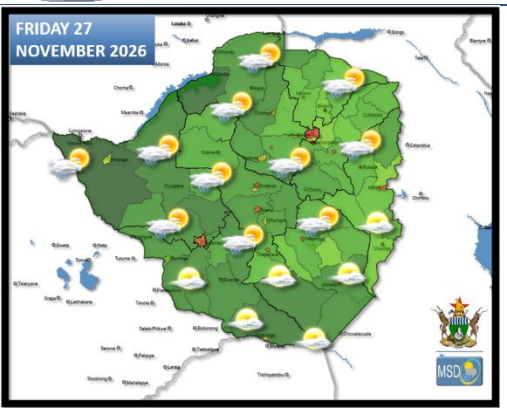


| | |
|---|---|
| **Matabeleland North, Northern parts of Midlands, Bulawayo Metropolitan, Northern parts of Masvingo, Harare Metropolitan, Northern parts of Manicaland, and all Mashonaland provinces:** | Partly cloudy and mild conditions in the morning, becoming mostly cloudy and warm in the afternoon with isolated thundershowers. Mild conditions towards evening. |
| **Matabeleland South, Southern parts of Masvingo, Southern parts of Manicaland, Southern parts of Midlands provinces:** | Mostly cloudy and mild at first, becoming partly cloudy and warm by the afternoon. It should be mild overnight. |
| **Actions to Take:** | • **Carry a raincoat where possible.**<br>• **Secure loose infrastructure.**<br>• **When thunder roars it is best to be indoors.**<br>• **Do not shelter under trees during thunderstorms.**<br>• **Stay hydrated by drinking adequate amounts of water.** |

## WEATHER OUTLOOK: SATURDAY 28 NOVEMBER 2026

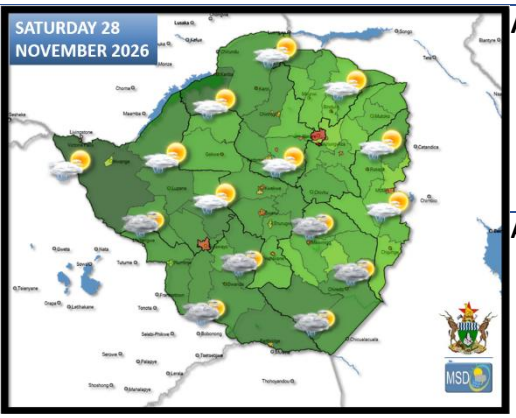


| | |
|---|---|
| **ALL AREAS:** | Mostly cloudy and warm by day with scattered thunderstorms. Localized downpours that may be accompanied by strong winds are possible in **Matabeleland South, southern parts of Midlands, Masvingo and southern parts of Manicaland.** |
| **Actions to Take:** | • **Carry a raincoat where possible.**<br>• **Secure loose infrastructure.**<br>• **When thunder roars it is best to be indoors.**<br>• **Do not shelter under trees during thunderstorms.**<br>• **Stay hydrated by drinking adequate amounts of water** |

GOVERNMENT OF ZIMBABWE
MINISTRY OF ENVIRONMENT, CLIMATE AND WILDLIFE
METEOROLOGICAL SERVICES DEPARTMENT
P.O.BOX BE 150 BELVEDERE, HARARE, ZIMBABWE
PHONE: +263 242 778 161/ +263 778 125 911
All correspondence should be addressed to the Director

# Weather Report & Forecast

## MAIN CITIES FORECAST: FRIDAY 27 NOVEMBER – TUEDAY 01 NOVEMBER 2026

### BINDURA

| FRI | SAT | SUN | MON | TUE |
|---|---|---|---|---|
| 32° | 34° | 35° | 35° | 28° |
| 19° | 20° | 21° | 19° | 19° |
| 0.3 mm | 1.1 mm | 3.5 mm | 25.3 mm | 2.1 mm |

### BULAWAYO

| FRI | SAT | SUN | MON | TUE |
|---|---|---|---|---|
| 23° | 30° | 32° | 34° | 33° |
| 18° | 17° | 19° | 19° | 20° |
| 5.4 mm | 9.6 mm | 0.0 mm | 0.0 mm | 0.0 mm |

### CHINHOYI

| FRI | SAT | SUN | MON | TUE |
|---|---|---|---|---|
| 32° | 34° | 37° | 34° | 28° |
| 19° | 20° | 19° | 19° | 19° |
| 0.2 mm | 2.2 mm | 5.1 mm | 13.2 mm | 6.6 mm |

### GWANDA

| FRI | SAT | SUN | MON | TUE |
|---|---|---|---|---|
| 26° | 33° | 37° | 32° | 34° |
| 20° | 20° | 22° | 21° | 21° |
| 1.4 mm | 8.4 mm | 0.0 mm | 0.0 mm | 0.0 mm |

### GWERU

| FRI | SAT | SUN | MON | TUE |
|---|---|---|---|---|
| 24° | 27° | 31° | 32° | 30° |
| 18° | 17° | 19° | 19° | 18° |
| 1.7 mm | 5.3 mm | 0.8 mm | 3.8 mm | 0.0 mm |

### HARARE

| FRI | SAT | SUN | MON | TUE |
|---|---|---|---|---|
| 27° | 30° | 31° | 31° | 27° |
| 19° | 18° | 19° | 18° | 18° |
| 4.5 mm | 2.3 mm | 4.9 mm | 32.3 mm | 1.2 mm |

### KADOMA

| FRI | SAT | SUN | MON | TUE |
|---|---|---|---|---|
| 32° | 34° | 35° | 36° | 34° |
| 19° | 20° | 20° | 21° | 21° |
| 1.8 mm | 2.8 mm | 1.5 mm | 2.1 mm | 1.6 mm |

### KWEKWE

| FRI | SAT | SUN | MON | TUE |
|---|---|---|---|---|
| 24° | 29° | 33° | 35° | 31° |
| 18° | 18° | 19° | 20° | 19° |
| 1.9 mm | 4.9 mm | 0.2 mm | 8.8 mm | 0.1 mm |

### LUPANE

| FRI | SAT | SUN | MON | TUE |
|---|---|---|---|---|
| 30° | 32° | 37° | 39° | 34° |
| 19° | 19° | 21° | 22° | 22° |
| 4.1 mm | 3.3 mm | 1.1 mm | 0.6 mm | 1.2 mm |

### MARONDERA

| FRI | SAT | SUN | MON | TUE |
|---|---|---|---|---|
| 28° | 29° | 31° | 29° | 30° |
| 15° | 17° | 17° | 17° | 16° |
| 0.6 mm | 4.4 mm | 3.7 mm | 16.1 mm | 0.3 mm |

### MASVINGO

| FRI | SAT | SUN | MON | TUE |
|---|---|---|---|---|
| 26° | 31° | 34° | 29° | 33° |
| 19° | 20° | 21° | 19° | 19° |
| 0.0 mm | 1.0 mm | 0.1 mm | 0.2 mm | 0.0 mm |

### MUTARE

| FRI | SAT | SUN | MON | TUE |
|---|---|---|---|---|
| 31° | 33° | 36° | 27° | 28° |
| 17° | 18° | 19° | 20° | 18° |
| 0.1 mm | 1.9 mm | 5.6 mm | 3.4 mm | 0.4 mm |

GOVERNMENT OF ZIMBABWE
MINISTRY OF ENVIRONMENT, CLIMATE AND WILDLIFE
METEOROLOGICAL SERVICES DEPARTMENT
P.O.BOX BE 150 BELVEDERE, HARARE, ZIMBABWE
PHONE: +263 242 778 161/ +263 778 125 911
All correspondence should be addressed to the Director

# Weather Report & Forecast

## HOLIDAY RESORTS: FRIDAY 27 NOVEMBER – TUESDAY 01 NOVEMBER 2026

### BINGA

| FRI | SAT | SUN | MON | TUE |
|---|---|---|---|---|
| 29° | 31° | 37° | 36° | 30° |
| 24° | 23° | 24° | 25° | 25° |
| 2.4 mm | 1.9 mm | 0.7 mm | 0.7 mm | 1.0 mm |

### CHIMANIMANI

| FRI | SAT | SUN | MON | TUE |
|---|---|---|---|---|
| 30° | 29° | 32° | 25° | 30° |
| 17° | 18° | 19° | 18° | 17° |
| 0.0 mm | 0.9 mm | 3.7 mm | 3.1 mm | 0.1 mm |

### CHINHOYICAVES

| FRI | SAT | SUN | MON | TUE |
|---|---|---|---|---|
| 31° | 33° | 35° | 34° | 30° |
| 19° | 20° | 20° | 20° | 19° |
| 0.9 mm | 2.1 mm | 4.1 mm | 10.2 mm | 4.2 mm |

### GONAREZHOU

| FRI | SAT | SUN | MON | TUE |
|---|---|---|---|---|
| 36° | 39° | 34° | 35° | 35° |
| 22° | 21° | 24° | 21° | 20° |
| 0.0 mm | 1.6 mm | 1.4 mm | 0.0 mm | 0.0 mm |

### GREATZIMBABWE

| FRI | SAT | SUN | MON | TUE |
|---|---|---|---|---|
| 28° | 32° | 33° | 28° | 31° |
| 19° | 19° | 21° | 18° | 19° |
| 0.0 mm | 1.1 mm | 0.2 mm | 0.2 mm | 0.0 mm |

### HOTSPRINGS

| FRI | SAT | SUN | MON | TUE |
|---|---|---|---|---|
| 30° | 33° | 37° | 32° | 35° |
| 20° | 21° | 22° | 20° | 20° |
| 0.0 mm | 0.0 mm | 1.7 mm | 0.9 mm | 0.0 mm |

### HWANGENATPARK

| FRI | SAT | SUN | MON | TUE |
|---|---|---|---|---|
| 31° | 32° | 37° | 39° | 34° |
| 19° | 20° | 20° | 22° | 22° |
| 1.2 mm | 0.4 mm | 1.4 mm | 0.0 mm | 1.5 mm |

### KARIBA

| FRI | SAT | SUN | MON | TUE |
|---|---|---|---|---|
| 34° | 33° | 34° | 36° | 31° |
| 23° | 26° | 24° | 26° | 24° |
| 0.0 mm | 0.5 mm | 1.8 mm | 2.4 mm | 9.4 mm |

### MATOBO

| FRI | SAT | SUN | MON | TUE |
|---|---|---|---|---|
| 24° | 30° | 32° | 33° | 32° |
| 18° | 18° | 19° | 19° | 20° |
| 8.3 mm | 23.4 mm | 0.3 mm | 0.0 mm | 0.0 mm |

### NYANGA

| FRI | SAT | SUN | MON | TUE |
|---|---|---|---|---|
| 25° | 25° | 28° | 24° | 25° |
| 15° | 15° | 17° | 16° | 15° |
| 4.7 mm | 17.1 mm | 16.6 mm | 20.6 mm | 2.4 mm |

### VICFALLS

| FRI | SAT | SUN | MON | TUE |
|---|---|---|---|---|
| 31° | 31° | 37° | 38° | 37° |
| 19° | 20° | 20° | 25° | 21° |
| 8.9 mm | 0.1 mm | 0.1 mm | 0.1 mm | 3.2 mm |

### VUMBA

| FRI | SAT | SUN | MON | TUE |
|---|---|---|---|---|
| 31° | 33° | 36° | 27° | 28° |
| 17° | 18° | 19° | 20° | 18° |
| 0.1 mm | 1.9 mm | 5.6 mm | 3.4 mm | 0.4 mm |