




Weather Report & Forecast

SATELLITE-BASED GLANCE INTO THIS MORNING, THURSDAY 25 SEPTEMBER 2025,



Cloudy conditions were experienced in southern parts of the country due to a southeasterly airflow from the Indian Ocean which brought cloudy, windy, and moist conditions, with drizzle and light rain recorded over **Chiredzi, Zaka, Chipinge, West Nicholson and Chisengu**. The rest of the country was under clear skies cool in the morning becoming hot by afternoon.

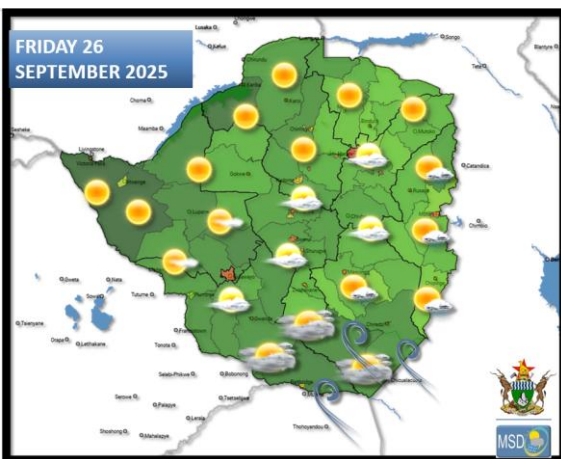
HOW TO PREVENT VELD FIRES



- Don't light fires in the open if you cannot control them.
- Don't leave fire unattended
- Keep an eye on the weather
- Fires in the open should not be lit in hot or windy days



FORECAST FOR TOMORROW: FRIDAY 26 SEPTEMBER 2025



Harare and Bulawayo Metropolitan, Matabeleland South, Masvingo and Manicaland

Cloudy, windy and cool in the morning with chance of light drizzle in districts such as **Chipinge, Masvingo and Nyanga**. Partly cloudy and warm in the afternoon. Cool overnight.

Matabeleland North, all Mashonaland provinces.

Mild temperatures in the morning, becoming sunny and hot in the afternoon, then cooling by evening.

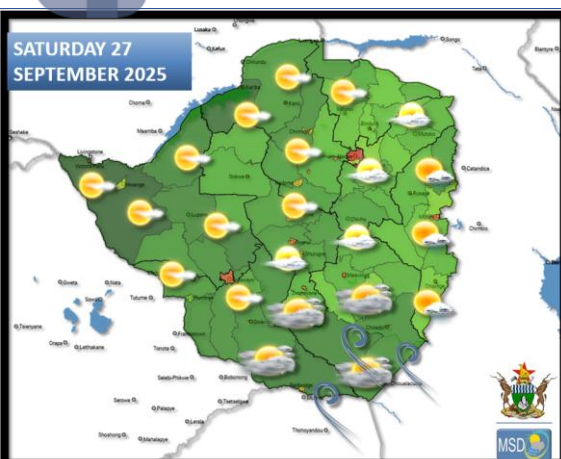
Actions to Take:



Fire danger ratings | Secure NT

- Limit sun exposure and avoid strenuous outdoor activity during peak daylight hours; wear a sunhat if outdoors.
- Avoid starting any outdoor fires as these may quickly spread due to the windy conditions.
- Construct fireguards that are at least 9 meters wide and free from debris or vegetative matter.

WEATHER OUTLOOK FOR: SATURDAY 27 SEPTEMBER 2025



Bulawayo and Harare Metropolitan, Matabeleland South, Masvingo and Manicaland

Cloudy conditions with a slight chance of drizzle in the Manicaland districts.

Matabeleland North, all Mashonaland provinces.

Mostly sunny and mild conditions in the morning becoming hot in the afternoon.































































Fire danger ratings | Secure NT

- Keep hydrated by drinking adequate amounts of water.
- Wear a sunhat if you need to be outdoors on in the field doing land preparations for the summer cropping season.



Weather Report & Forecast

MAJOR CITIES FORECAST: FRI 26 – TUE 30 SEPTEMBER 2025






<div><div><div>BINDURA</div><div><div><div>FRI</div><div>SAT</div><div>SUN</div><div>MON</div><div>TUE</div></div><div><div>31°</div><div>31°</div><div>34°</div><div>37°</div><div>30°</div></div><div><div></div><div></div><div></div><div></div><div></div></div><div><div>14°</div><div>14°</div><div>15°</div><div>18°</div><div>18°</div></div><div><div>0.0</div><div>0.0</div><div>0.0</div><div>0.0</div><div>0.0</div></div><div><div>mm</div><div>mm</div><div>mm</div><div>mm</div><div>mm</div></div></div></div></div> <div><div><div>BULAWAYO</div><div><div><div>FRI</div><div>SAT</div><div>SUN</div><div>MON</div><div>TUE</div></div><div><div>30°</div><div>32°</div><div>36°</div><div>28°</div><div>18°</div></div><div><div></div><div></div><div></div><div></div><div></div></div><div><div>14°</div><div>16°</div><div>17°</div><div>18°</div><div>13°</div></div><div><div>0.0</div><div>0.0</div><div>0.0</div><div>0.0</div><div>0.0</div></div><div><div>mm</div><div>mm</div><div>mm</div><div>mm</div><div>mm</div></div></div></div></div> <div><div><div>CHINHOIYI</div><div><div><div>FRI</div><div>SAT</div><div>SUN</div><div>MON</div><div>TUE</div></div><div><div>33°</div><div>32°</div><div>34°</div><div>37°</div><div>32°</div></div><div><div></div><div></div><div></div><div></div><div></div></div><div><div>16°</div><div>16°</div><div>16°</div><div>19°</div><div>20°</div></div><div><div>0.0</div><div>0.0</div><div>0.0</div><div>0.0</div><div>0.0</div></div><div><div>mm</div><div>mm</div><div>mm</div><div>mm</div><div>mm</div></div></div></div></div> <div><div><div>KADOMA</div><div><div><div>FRI</div><div>SAT</div><div>SUN</div><div>MON</div><div>TUE</div></div><div><div>34°</div><div>35°</div><div>37°</div><div>37°</div><div>29°</div></div><div><div></div><div></div><div></div><div></div><div></div></div><div><div>16°</div><div>17°</div><div>18°</div><div>21°</div><div>18°</div></div><div><div>0.0</div><div>0.0</div><div>0.0</div><div>0.0</div><div>0.0</div></div><div><div>mm</div><div>mm</div><div>mm</div><div>mm</div><div>mm</div></div></div></div></div> <div><div><div>KWEKWE</div><div><div><div>FRI</div><div>SAT</div><div>SUN</div><div>MON</div><div>TUE</div></div><div><div>34°</div><div>35°</div><div>37°</div><div>34°</div><div>19°</div></div><div><div></div><div></div><div></div><div></div><div></div></div><div><div>15°</div><div>16°</div><div>19°</div><div>15°</div><div></div></div><div><div>0.0</div><div>0.0</div><div>0.0</div><div>0.0</div><div>0.0</div></div><div><div>mm</div><div>mm</div><div>mm</div><div>mm</div><div>mm</div></div></div></div></div> <div><div><div>LUPANE</div><div><div><div>FRI</div><div>SAT</div><div>SUN</div><div>MON</div><div>TUE</div></div><div><div>35°</div><div>35°</div><div>38°</div><div>37°</div><div>24°</div></div><div><div></div><div></div><div></div><div></div><div></div></div><div><div>---</div><div>17°</div><div>18°</div><div>21°</div><div>17°</div></div><div><div>0.0</div><div>0.0</div><div>0.0</div><div>0.0</div><div>0.0</div></div><div><div>mm</div><div>mm</div><div>mm</div><div>mm</div><div>mm</div></div></div></div></div> <div><div><div>GWANDA</div><div><div><div>FRI</div><div>SAT</div><div>SUN</div><div>MON</div><div>TUE</div></div><div><div>28°</div><div>32°</div><div>38°</div><div>27°</div><div>19°</div></div><div><div></div><div></div><div></div><div></div><div></div></div><div><div>14°</div><div>15°</div><div>17°</div><div>20°</div><div>14°</div></div><div><div>0.2</div><div>0.0</div><div>0.0</div><div>0.0</div><div>0.1</div></div><div><div>mm</div><div>mm</div><div>mm</div><div>mm</div><div>mm</div></div></div></div></div> <div><div><div>GWERU</div><div><div><div>FRI</div><div>SAT</div><div>SUN</div><div>MON</div><div>TUE</div></div><div><div>31°</div><div>31°</div><div>36°</div><div>30°</div><div>17°</div></div><div><div></div><div></div><div></div><div></div><div></div></div><div><div>14°</div><div>14°</div><div>16°</div><div>17°</div><div>13°</div></div><div><div>0.0</div><div>0.1</div><div>0.0</div><div>0.0</div><div>0.0</div></div><div><div>mm</div><div>mm</div><div>mm</div><div>mm</div><div>mm</div></div></div></div></div> <div><div><div>HARARE</div><div><div><div>FRI</div><div>SAT</div><div>SUN</div><div>MON</div><div>TUE</div></div><div><div>29°</div><div>29°</div><div>32°</div><div>34°</div><div>27°</div></div><div><div></div><div></div><div></div><div></div><div></div></div><div><div>15°</div><div>15°</div><div>16°</div><div>20°</div><div>18°</div></div><div><div>0.0</div><div>0.0</div><div>0.0</div><div>0.0</div><div>0.0</div></div><div><div>mm</div><div>mm</div><div>mm</div><div>mm</div><div>mm</div></div></div></div></div> <div><div><div>MARONDERA</div><div><div><div>FRI</div><div>SAT</div><div>SUN</div><div>MON</div><div>TUE</div></div><div><div>30°</div><div>31°</div><div>34°</div><div>34°</div><div>24°</div></div><div><div></div><div></div><div></div><div></div><div></div></div><div><div>13°</div><div>12°</div><div>13°</div><div>17°</div><div>13°</div></div><div><div>0.0</div><div>0.0</div><div>0.0</div><div>0.0</div><div>0.1</div></div><div><div>mm</div><div>mm</div><div>mm</div><div>mm</div><div>mm</div></div></div></div></div> <div><div><div>MASVINGO</div><div><div><div>FRI</div><div>SAT</div><div>SUN</div><div>MON</div><div>TUE</div></div><div><div>29°</div><div>31°</div><div>36°</div><div>29°</div><div>19°</div></div><div><div></div><div></div><div></div><div></div><div></div></div><div><div>14°</div><div>15°</div><div>17°</div><div>19°</div><div>14°</div></div><div><div>0.4</div><div>0.4</div><div>0.0</div><div>0.0</div><div>0.1</div></div><div><div>mm</div><div>mm</div><div>mm</div><div>mm</div><div>mm</div></div></div></div></div> <div><div><div>MUTARE</div><div><div><div>FRI</div><div>SAT</div><div>SUN</div><div>MON</div><div>TUE</div></div><div><div>23°</div><div>24°</div><div>31°</div><div>31°</div><div>19°</div></div><div><div></div><div></div><div></div><div></div><div></div></div><div><div>15°</div><div>15°</div><div>13°</div><div>18°</div><div>14°</div></div><div><div>1.5</div><div>1.8</div><div>0.5</div><div>0.0</div><div>0.1</div></div><div><div>mm</div><div>mm</div><div>mm</div><div>mm</div><div>mm</div></div></div></div></div>








Weather Report & Forecast

HOLIDAY RESORTS FORECAST: FRI 26 – TUE 30 SEPTEMBER 2025






BINGA

FRI	SAT	SUN	MON	TUE
32°	32°	35°	35°	33°
				
21°	22°	23°	24°	25°
0.0	0.0	0.0	0.0	0.0
mm	mm	mm	mm	mm


CHIMANIMANI

FRI	SAT	SUN	MON	TUE
26°	28°	32°	32°	17°
				
13°	13°	13°	16°	13°
0.6	0.2	0.0	0.0	0.1
mm	mm	mm	mm	mm






CHINHOYICAVES

FRI	SAT	SUN	MON	TUE
33°	32°	34°	37°	30°
				
16°	16°	16°	19°	20°
0.0	0.0	0.0	0.0	0.0
mm	mm	mm	mm	mm






HWANGENATPARK

FRI	SAT	SUN	MON	TUE
35°	35°	37°	37°	29°
				
16°	18°	21°	21°	19°
0.0	0.0	0.0	0.0	0.1
mm	mm	mm	mm	mm





KARIBA

FRI	SAT	SUN	MON	TUE
34°	34°	36°	37°	35°
				
22°	20°	21°	23°	25°
0.0	0.0	0.0	0.0	0.0
mm	mm	mm	mm	mm






MATOBO

FRI	SAT	SUN	MON	TUE
30°	33°	35°	27°	17°
				
13°	15°	18°	18°	12°
0.1	0.0	0.0	0.0	0.0
mm	mm	mm	mm	mm






GONAREZHOU

FRI	SAT	SUN	MON	TUE
30°	30°	36°	29°	19°
				
16°	18°	15°	17°	17°
1.0	0.1	0.2	0.0	0.2
mm	mm	mm	mm	mm






GREATZIMBABWE

FRI	SAT	SUN	MON	TUE
25°	29°	35°	29°	19°
				
13°	15°	17°	19°	14°
1.3	0.2	0.0	0.0	0.1
mm	mm	mm	mm	mm



HOTSPRINGS

FRI	SAT	SUN	MON	TUE
31°	32°	37°	36°	22°
				
15°	16°	17°	21°	18°
0.0	0.1	0.0	0.0	0.0
mm	mm	mm	mm	mm






NYANGA

FRI	SAT	SUN	MON	TUE
24°	25°	29°	29°	21°
				
12°	11°	13°	14°	11°
0.4	0.2	0.1	0.0	0.1
mm	mm	mm	mm	mm

VICFALLS

FRI	SAT	SUN	MON	TUE
36°	37°	39°	37°	33°
				
19°	20°	19°	23°	22°
0.0	0.0	0.0	0.0	0.0
mm	mm	mm	mm	mm

VUMBA

FRI	SAT	SUN	MON	TUE
23°	24°	31°	31°	19°
				
15°	15°	13°	18°	14°
1.5	1.8	0.5	0.0	0.1
mm	mm	mm	mm	mm