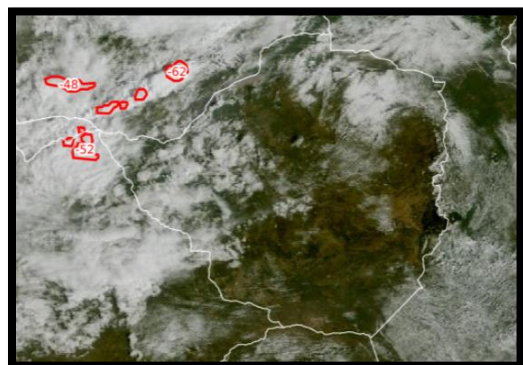




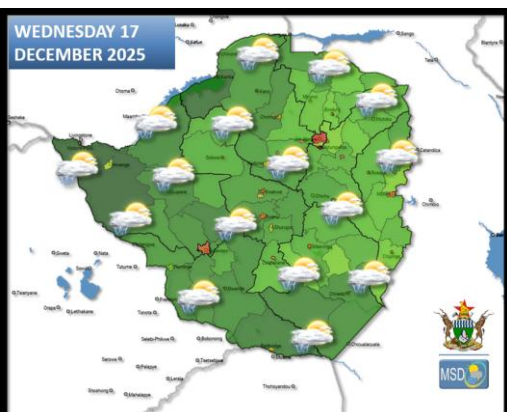
SATELLITE-BASED GLANCE INTO TODAY, TUESDAY 16 DECEMBER 2025.



Moisture in the atmosphere led to isolated thunderstorms across the country yesterday, resulting in the highest rainfall amounts in areas such as Hwange (38 mm), and Bikita (24 mm). The rest of the country received less than 10 mm of rainfall during the 24-hour period. Today, partly cloudy and mild conditions prevailed over much of the country. As the day progressed, isolated thundershowers occurred in some areas.



FORECAST FOR TOMORROW: WEDNESDAY 17 DECEMBER 2025



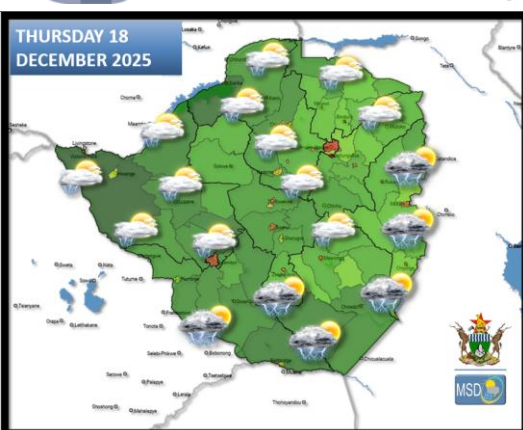
All Areas:

Mostly sunny and mild conditions in the morning becoming partly cloudy and warm in the afternoon. Isolated thunderstorms are probable towards the end of the day and during the evening.

Actions to Take:

- Keep hydrated by drinking adequate amounts of water.
- When lightning flashes, even if the sky above you is clear, please go inside a building.

WEATHER OUTLOOK FOR: THURSDAY 18 DECEMBER 2025



Bulawayo Metropolitan, southern parts of Midlands, Masvingo, Manicaland, and Matabeleland South provinces:

Partly cloudy and mild in the morning. However, mostly cloudy and warm conditions are expected in the afternoon with scattered thunderstorms. Localized heavy rainfall is probable in some areas.

Harare Metropolitan, All Mashonaland Provinces, northern parts of Midlands, and Matabeleland North Provinces:

Partly cloudy and warm in the afternoon with isolated thundershowers. Mild conditions both in the morning and during the evening.






Actions to Take:

- Keep hydrated by drinking adequate amounts of water.
- When lightning flashes, even if the sky above you is clear, please go inside a building.








MAIN CITIES FORECAST: WED 17 – SUN 21 DECEMBER 2025






BINDURA

WED	THU	FRI	SAT	SUN
22°	22°	25°	26°	25°
				
18°	18°	17°	17°	18°
1.7	10.4	8.5	2.9	7.1
mm	mm	mm	mm	mm






BULAWAYO

WED	THU	FRI	SAT	SUN
22°	26°	19°	25°	24°
				
17°	17°	17°	17°	18°
2.5	5.1	11.3	1.6	13.8
mm	mm	mm	mm	mm






CHINHOYI

WED	THU	FRI	SAT	SUN
20°	25°	26°	25°	26°
				
18°	18°	17°	17°	17°
3.1	22.4	8.9	9.0	5.9
mm	mm	mm	mm	mm






KADOMA

WED	THU	FRI	SAT	SUN
21°	23°	28°	28°	26°
				
18°	18°	17°	18°	18°
4.1	31.6	2.8	4.6	8.9
mm	mm	mm	mm	mm






KWEKWE

WED	THU	FRI	SAT	SUN
20°	23°	24°	26°	27°
				
18°	17°	17°	18°	17°
0.1	12.2	5.9	6.6	11.9
mm	mm	mm	mm	mm






LUPANE

WED	THU	FRI	SAT	SUN
21°	26°	29°	29°	27°
				
19°	18°	19°	19°	19°
9.6	7.2	10.8	3.4	4.0
mm	mm	mm	mm	mm






GWANDA

WED	THU	FRI	SAT	SUN
32°	29°	21°	27°	27°
				
21°	20°	18°	18°	19°
0.2	1.6	3.9	1.6	0.9
mm	mm	mm	mm	mm






GWERU

WED	THU	FRI	SAT	SUN
21°	22°	23°	25°	26°
				
17°	16°	17°	17°	17°
1.9	6.6	5.6	2.6	9.9
mm	mm	mm	mm	mm






HARARE

WED	THU	FRI	SAT	SUN
19°	22°	24°	24°	25°
				
17°	16°	16°	16°	17°
6.3	17.1	8.1	5.4	4.6
mm	mm	mm	mm	mm






MARONDERA

WED	THU	FRI	SAT	SUN
21°	21°	25°	24°	24°
				
16°	15°	14°	16°	15°
3.7	8.6	4.4	8.9	6.4
mm	mm	mm	mm	mm

MASVINGO






WED	THU	FRI	SAT	SUN
27°	26°	21°	26°	28°
				
19°	20°	18°	19°	18°
0.0	0.8	2.2	7.2	8.2
mm	mm	mm	mm	mm

MUTARE






WED	THU	FRI	SAT	SUN
27°	24°	23°	26°	26°
				
17°	18°	18°	17°	18°
9.6	11.0	1.9	9.0	1.4
mm	mm	mm	mm	mm

HOLIDAY RESORTS FORECAST: WED 17 – SUN 21 DECEMBER 2025






BINGA

WED	THU	FRI	SAT	SUN
27°	28°	30°	30°	29°
				
21°	22°	23°	23°	23°
7.9 mm	11.1 mm	3.8 mm	2.6 mm	1.8 mm






CHIMANIMANI

WED	THU	FRI	SAT	SUN
25°	24°	24°	26°	22°
				
16°	17°	17°	17°	16°
2.1 mm	37.4 mm	5.1 mm	9.3 mm	5.4 mm






CHINHOYICAVES

WED	THU	FRI	SAT	SUN
21°	23°	26°	25°	26°
				
18°	18°	17°	17°	17°
4.1 mm	31.4 mm	8.8 mm	10.1 mm	5.4 mm






HWANGENATPARK

WED	THU	FRI	SAT	SUN
24°	27°	28°	29°	27°
				
18°	18°	19°	18°	19°
5.2 mm	6.1 mm	0.9 mm	7.1 mm	2.0 mm






KARIBA

WED	THU	FRI	SAT	SUN
28°	28°	31°	31°	31°
				
22°	22°	22°	23°	22°
1.9 mm	19.7 mm	8.4 mm	1.8 mm	3.2 mm






MATOBO

WED	THU	FRI	SAT	SUN
24°	26°	19°	25°	25°
				
18°	17°	17°	17°	18°
2.6 mm	4.2 mm	13.2 mm	2.0 mm	5.9 mm






GONAREZHOU

WED	THU	FRI	SAT	SUN
37°	35°	27°	29°	29°
				
21°	21°	20°	21°	21°
0.4 mm	0.2 mm	7.2 mm	1.3 mm	13.4 mm






GREATZIMBABWE

WED	THU	FRI	SAT	SUN
29°	28°	21°	25°	26°
				
19°	20°	18°	19°	18°
0.1 mm	2.3 mm	3.4 mm	9.2 mm	7.9 mm






HOTSPRINGS

WED	THU	FRI	SAT	SUN
32°	29°	27°	29°	28°
				
20°	20°	19°	19°	19°
0.1 mm	15.8 mm	0.9 mm	12.4 mm	6.1 mm






NYANGA

WED	THU	FRI	SAT	SUN
21°	18°	21°	22°	21°
				
15°	15°	15°	15°	15°
7.1 mm	12.2 mm	4.7 mm	16.3 mm	7.3 mm

VICFALLS

WED	THU	FRI	SAT	SUN
21°	27°	28°	27°	26°
				
18°	18°	19°	18°	19°
25.7 mm	4.4 mm	7.8 mm	7.6 mm	8.1 mm

VUMBA

WED	THU	FRI	SAT	SUN
27°	24°	23°	26°	26°
				
17°	18°	18°	17°	18°
9.6 mm	11.0 mm	1.9 mm	9.0 mm	1.4 mm